

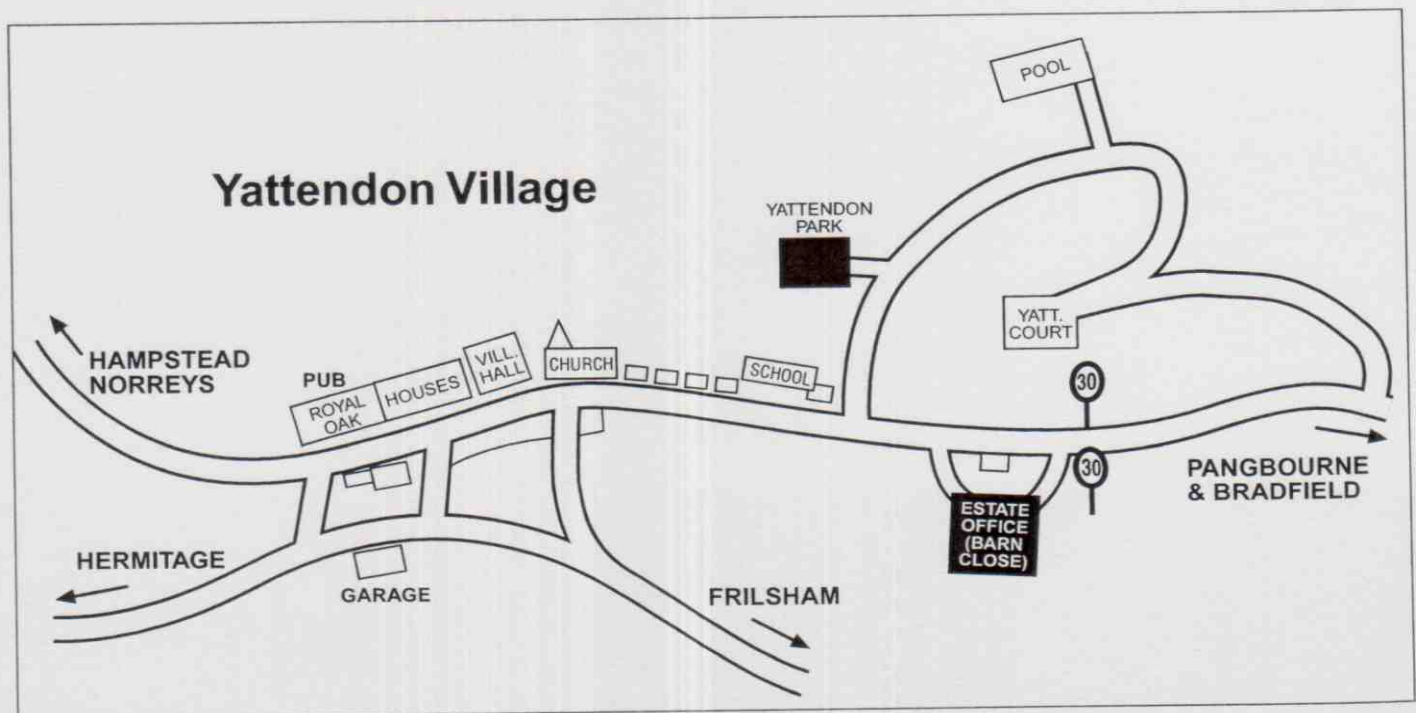
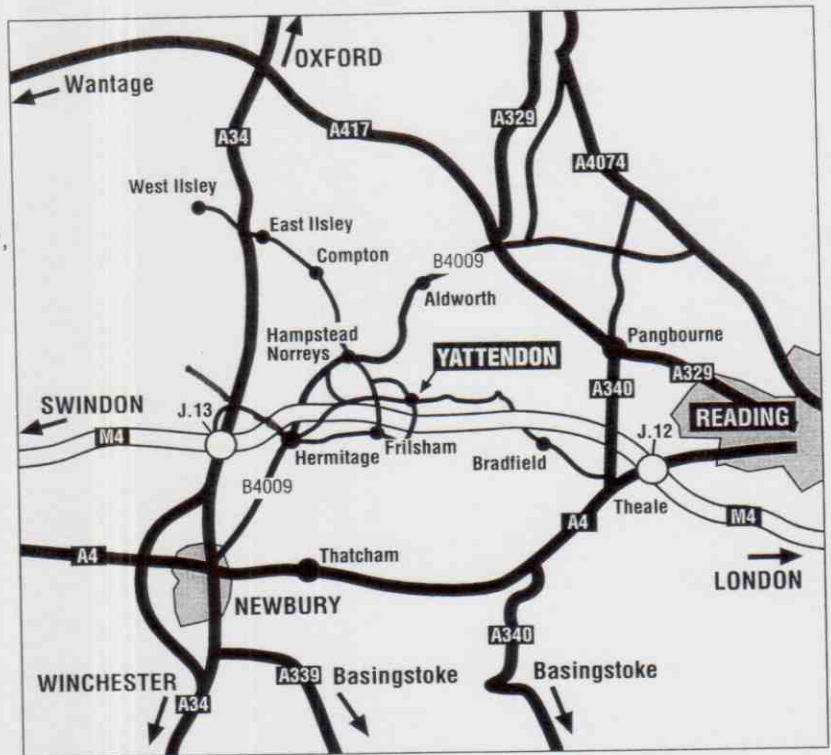
How to find us from Winchester on the A34

Proceed past **Newbury** on the A34.
Keep left and follow signs to M4 and
Chieveley.

After passing under the M4 at the
intersection roundabout keep left
following signs to **Hermitage** and **Chieveley**.
After a short distance bear left on to slip road,
again following signs to **Chieveley**.

At the end of the slip road turn right
To **Hermitage**. After approximately
One mile, and just past Hilliers
Garden Centre on the left, you will
Reach a T-junction – turn left.

Proceed through **Hermitage** taking
the second turn on the right at
The Fox public house, following
the sign to **Yattendon**.

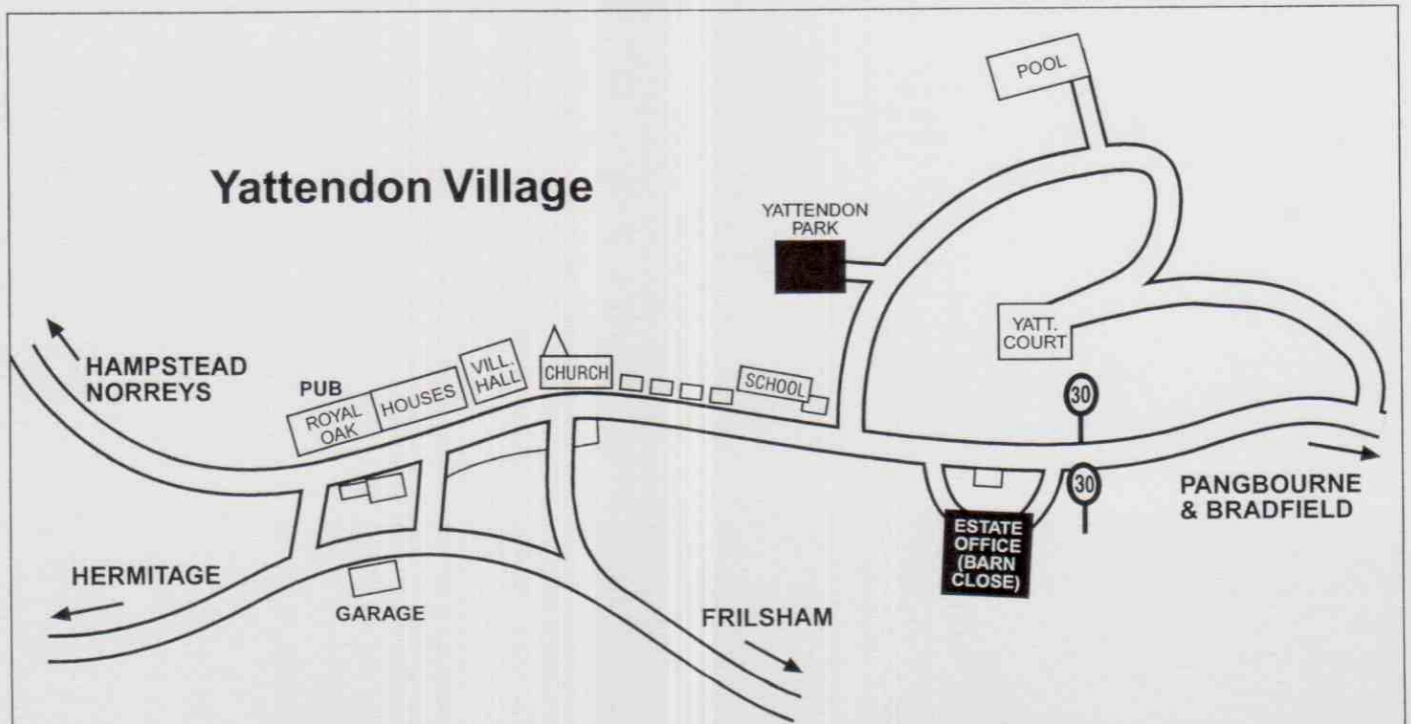
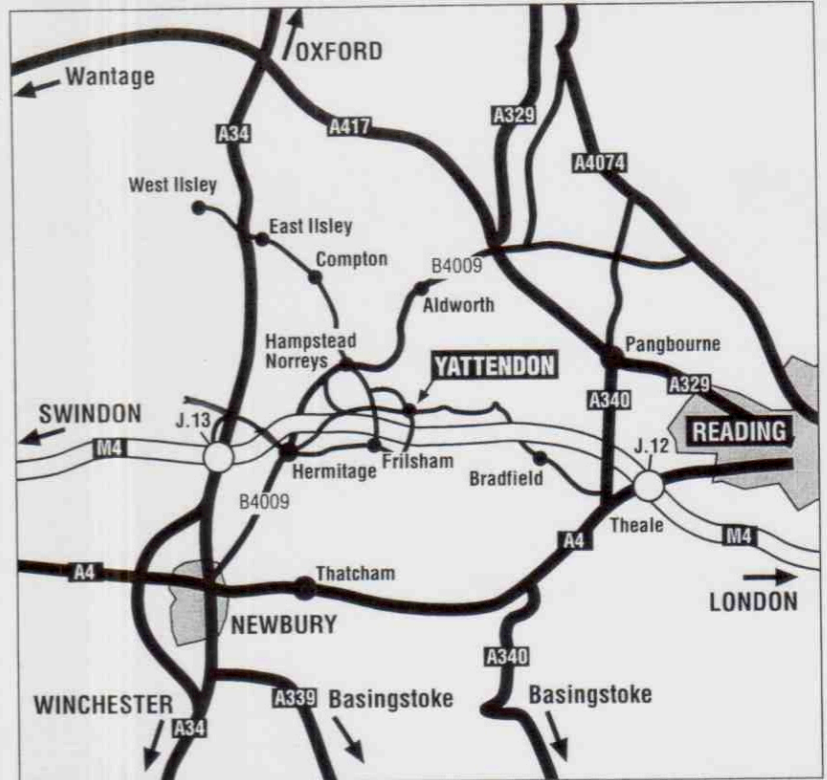


How to find us from the South West via M4

Leave M4 at Junction 13 (**Newbury**).
At the bottom of the slip road turn left
at the traffic lights following signs to **Chieveley**.
After a short distance bear left on to slip road,
again following signs to **Chieveley**.

At the end of the slip road turn right
To **Hermitage**. After approximately
One mile, and just past Hilliers
Garden Centre on the left, you will
Reach a T-junction – turn left.

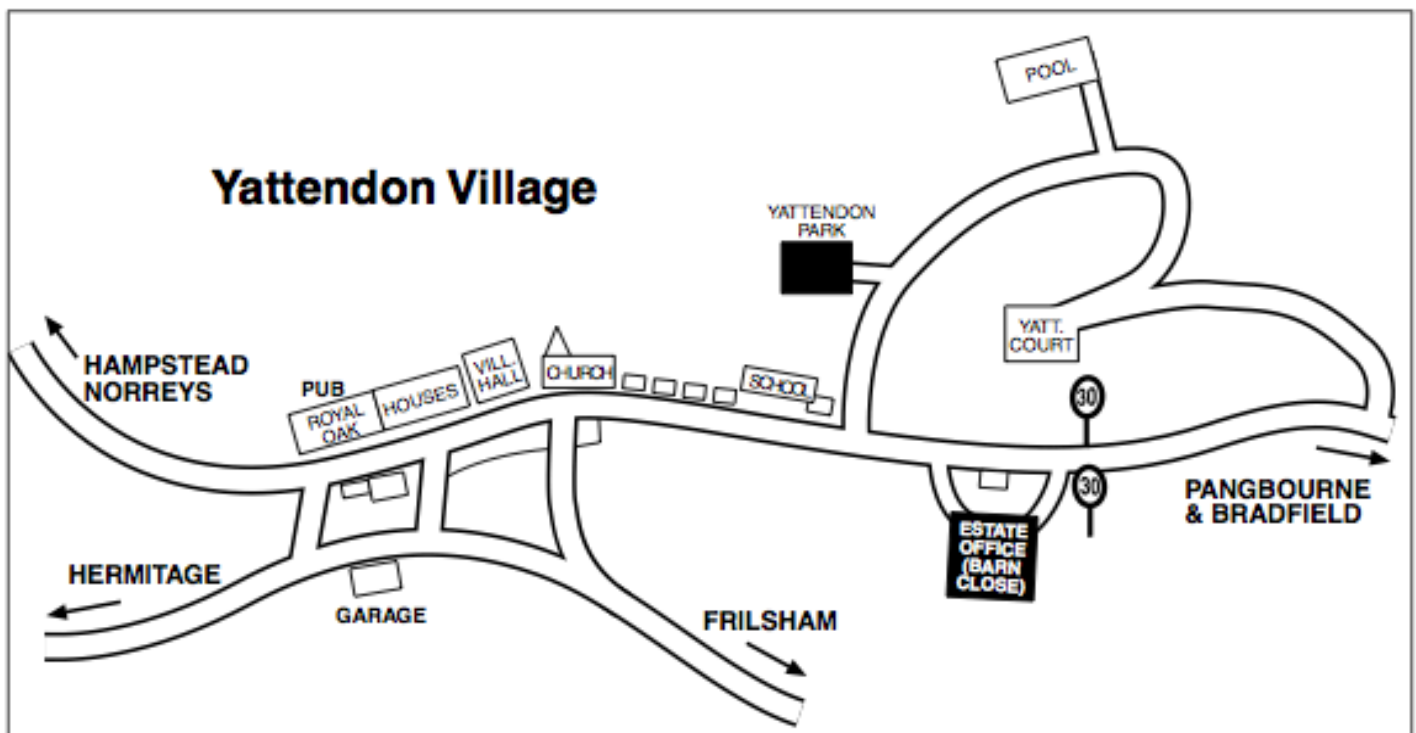
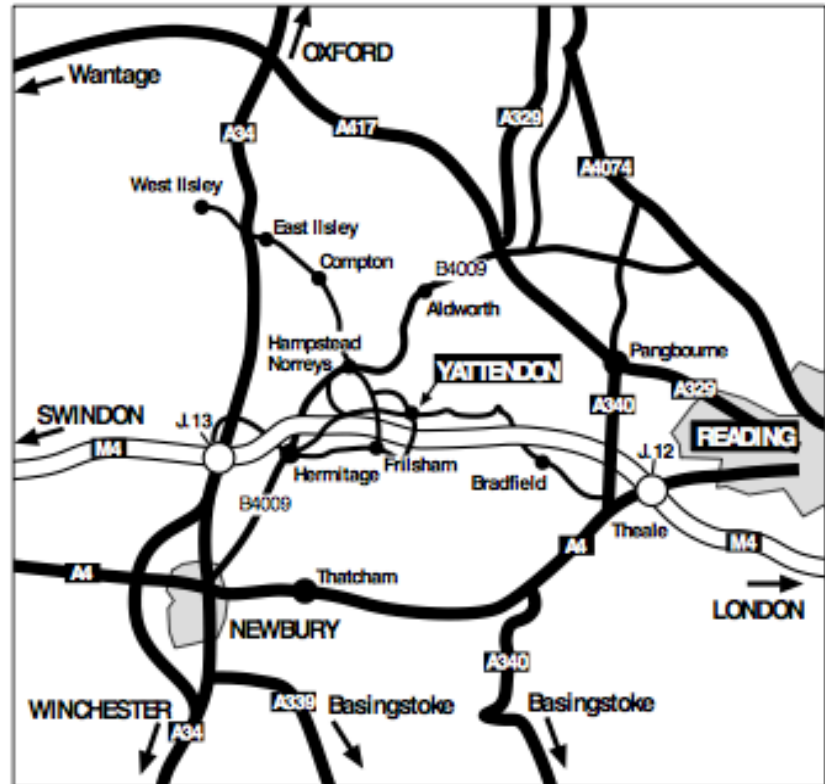
Proceed through **Hermitage** taking
the second turn on the right at
The Fox public house, following
the sign to **Yattendon**.



How to find us from London via M4

Leave M4 at Junction 12. Take the first left from the roundabout over the motorway and follow the **Theale** by-pass across the next roundabout and at the third, go straight across, taking the road to **Pangbourne**. After a quarter of a mile turn left to **Bradfield**.

When you come to **Bradfield**, having descended a very steep hill, proceed straight across the crossroads by the college and continue until, on approaching the top of a hill, you pass under the motorway again. Continue on this road until you come to **Yattendon**.



How to find us from the North and M40

Leave M40 at Junction 9 and proceed along A34 past Oxford. After about 28 miles, turn off A34 to the left towards **East Ilsley** and **Compton**. (NB: do not turn off at the previous junction to West Ilsley.)

On arriving at **East Ilsley**, keep bearing left and follow the road to **Compton**. As you come into **Compton** the road bends to the left. Take the first turning to your right to **Hampstead Norreys**.

After approximately 2 miles and some twisty bends, you will reach **Hampstead Norreys**. Almost immediately after passing the **Hampstead Norreys** village sign, take the left fork where the road splits (signposted **Yattendon**) and proceed down a narrow lane with 30mph speed signs. At the mini-roundabout in the village centre bear left. You will soon pass the White Hart Inn on your left just before a sharp bend to your right. Proceed up the hill for about 100 yards before taking a right hand fork to **Yattendon**. Proceed along this road for about a mile and turn left at the junction, signposted **Yattendon**. When you reach the village turn left at the T-junction by the Royal Oak Hotel.

